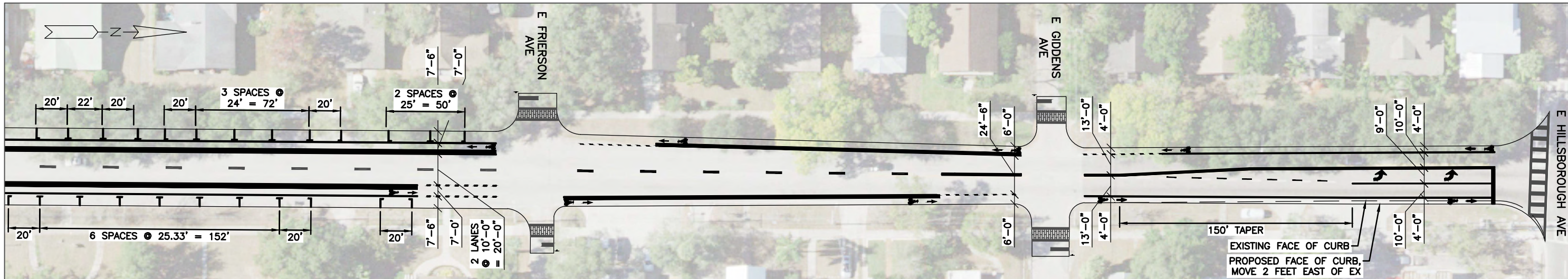
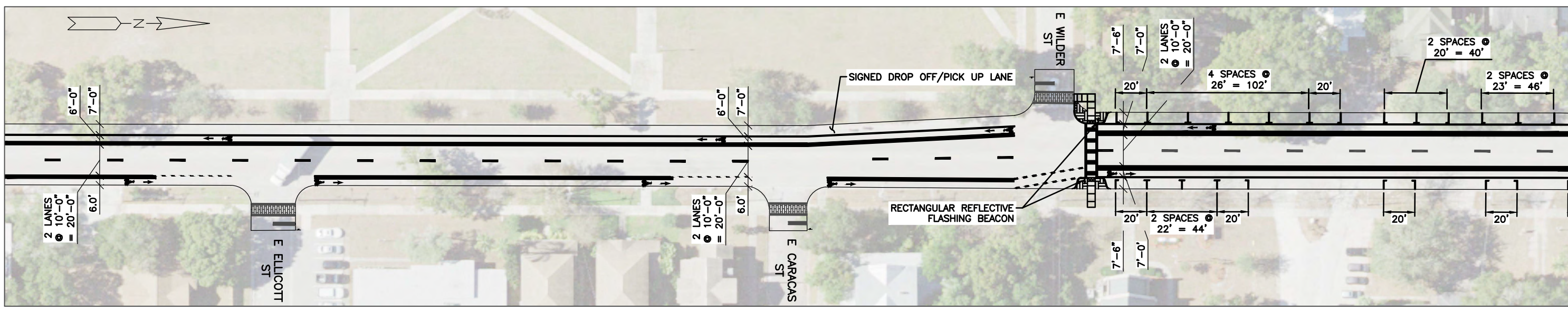
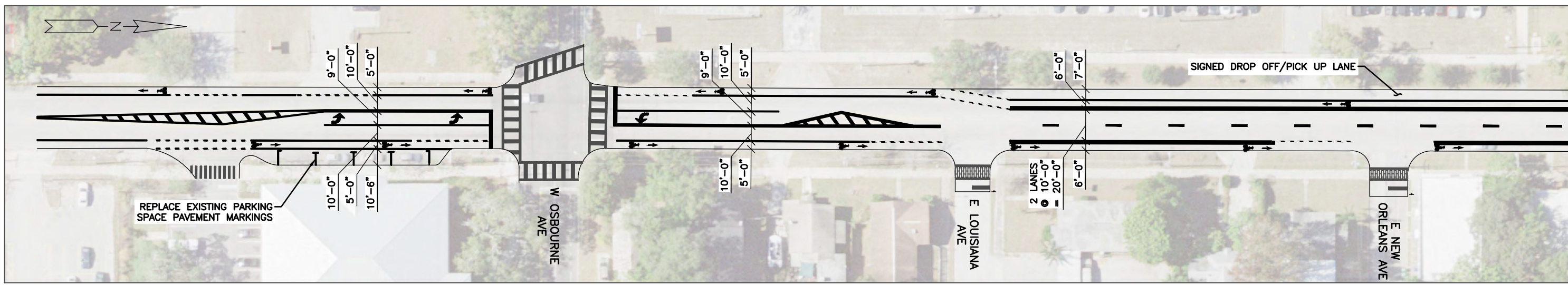


PROJECT MANAGER: PM  
 C:\PW\_WORK\WADE-TRIM\_KKRAUSE\CDP-BASE-PROPOSED ALTERNATIVES.DWG - CENTRAL FINAL ALT (11X17) - FULL SCALE GREY SCALE.STB - PLOTTED 3/30/2020 9:19 AM BY KRAUSE, KYLE



201 North Franklin Street, Suite 1350  
 Tampa, FL 33602  
 813.882.4373  
 www.wadetrtrim.com  
 Certificate of Authorization No.: 3952

PROPOSED  
 N CENTRAL AVE  
 SHEET 1 OF 1

**Southeast Seminole Heights Flooding Relief Project Central Avenue Proposed Transportation Improvements.**  
 This drawing shows transportation improvements along Central Avenue from just south of Osborne Avenue to Hillsborough Avenue. Proposed improvements are based on survey responses from Seminole Heights residents, business owners, and parents and students at Hillsborough High School. Proposed improvements include: dedicated northbound and southbound bike lanes; new crosswalk striping at Osborne and Central Avenue; a dedicated drop-off and pick-up lane in front of Hillsborough High School; and a new crosswalk with a pair of flashing reflective beacons on Central Avenue just north of Wilder Avenue. If you need assistance due to a disability to better understand the transportation improvements plan, please call 813-580-5313.